

NORTH WEST



GREENWAY

NETWORK



Northern Ireland - Ireland - Scotland

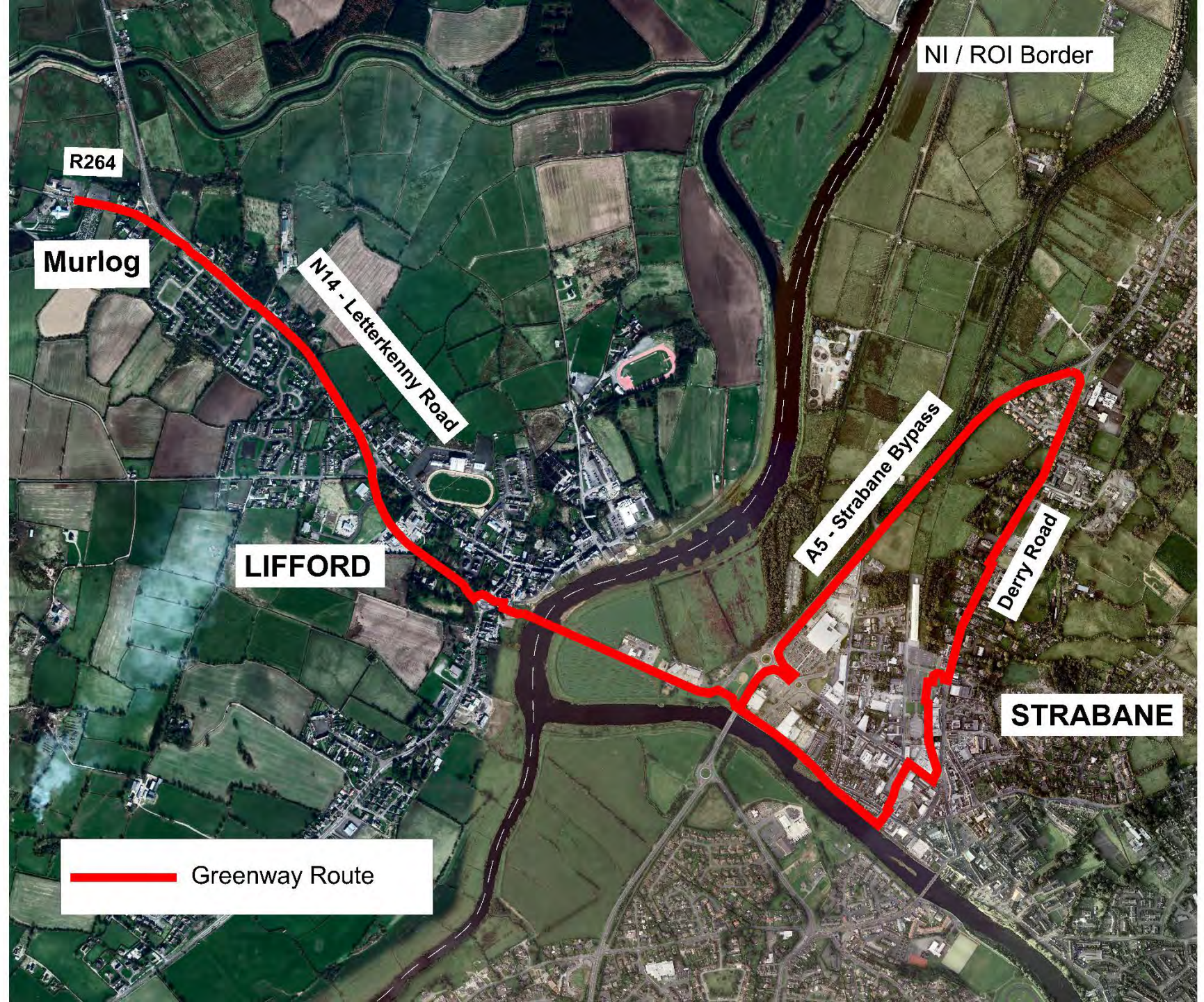
European Regional Development Fund


North West Greenway Network

Route 3 – Strabane to Lifford

Public Consultation Event

Scheme overview



 Greenway Route

Introduction and scheme overview

- ▶ European Funding secured to develop Cross Border Greenway Routes
- ▶ Achieve a shift to Sustainable Transport journeys by Cycling and Walking
- ▶ Promote Cross Border Investment and Infrastructure
- ▶ Linking People and Places

Introduction and scheme overview

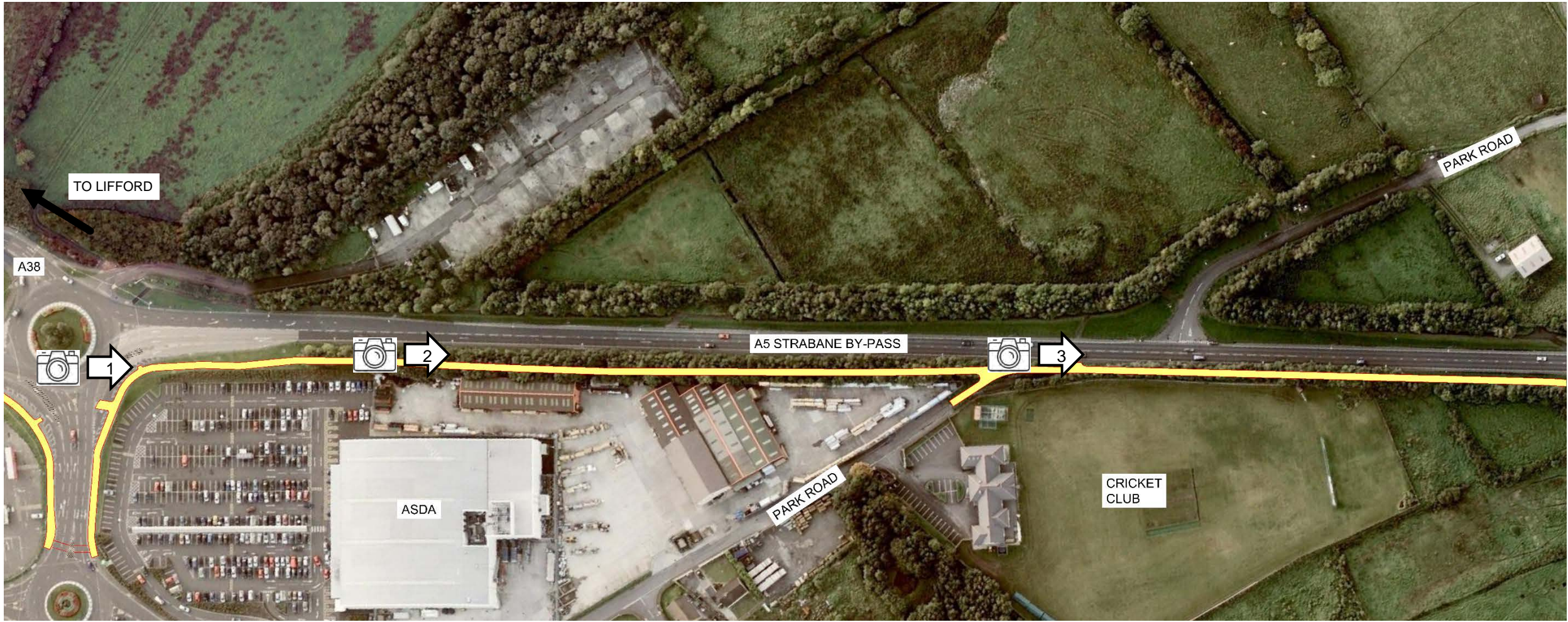
Greenway Route Lengths

- ▶ Strabane 4.2 Km
- ▶ Lifford 2.5 Km

Outline Dates

- ▶ Consultation & Planning Late 2018
- ▶ Procurement 2019
- ▶ Estimated Construction Start Late 2019

STRABANE PROPOSALS



Legend

- Proposed Greenway Route
- Proposed Buffer / Landscaping
- Shared Road
- Existing Route



Strabane By Pass





Existing View ASDA







Existing View ASDA Roundabout



Proposed Visualisation ASDA Roundabout



Legend

- Proposed Greenway Route
- Proposed Buffer / Landscaping
- Shared Road
- Existing Route

Strabane By Pass

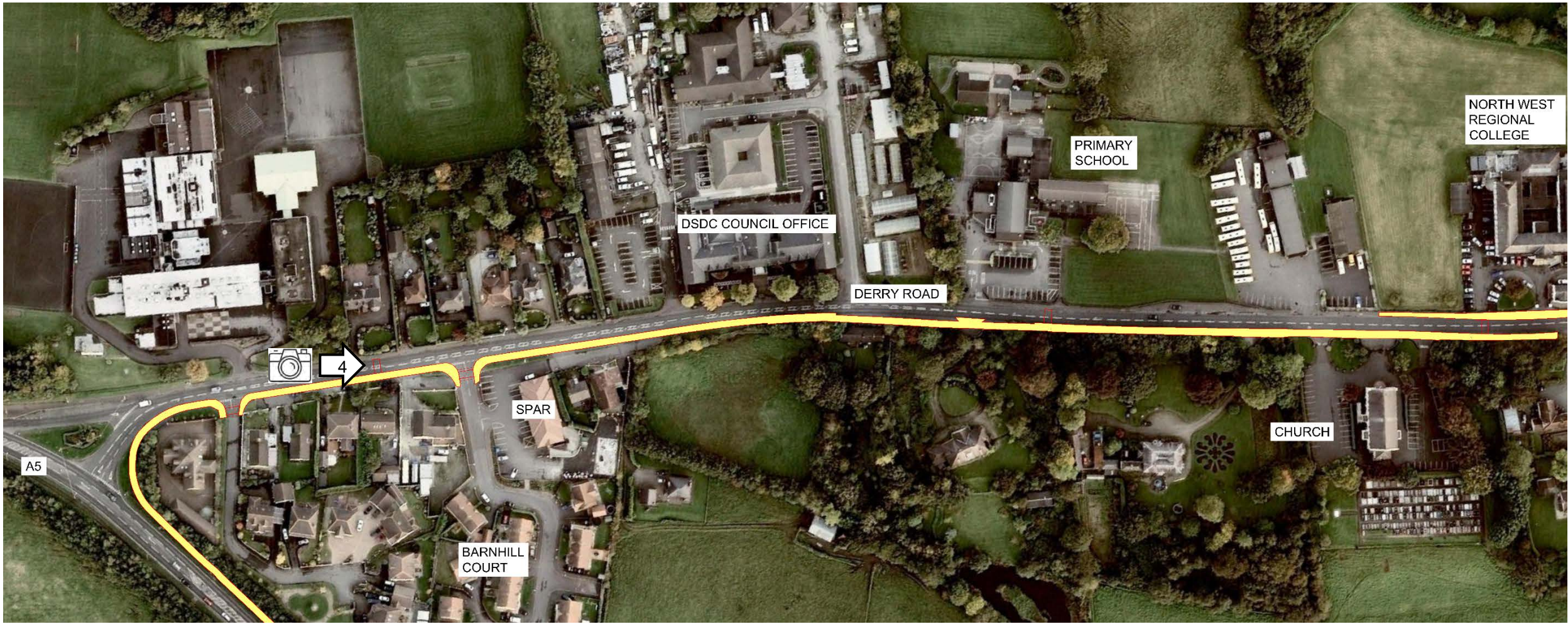




Existing View Strabane By-Pass



Existing View Strabane By-Pass



Legend

- Proposed Greenway Route
- Proposed Buffer / Landscaping
- Shared Road
- Existing Route

Derry Road

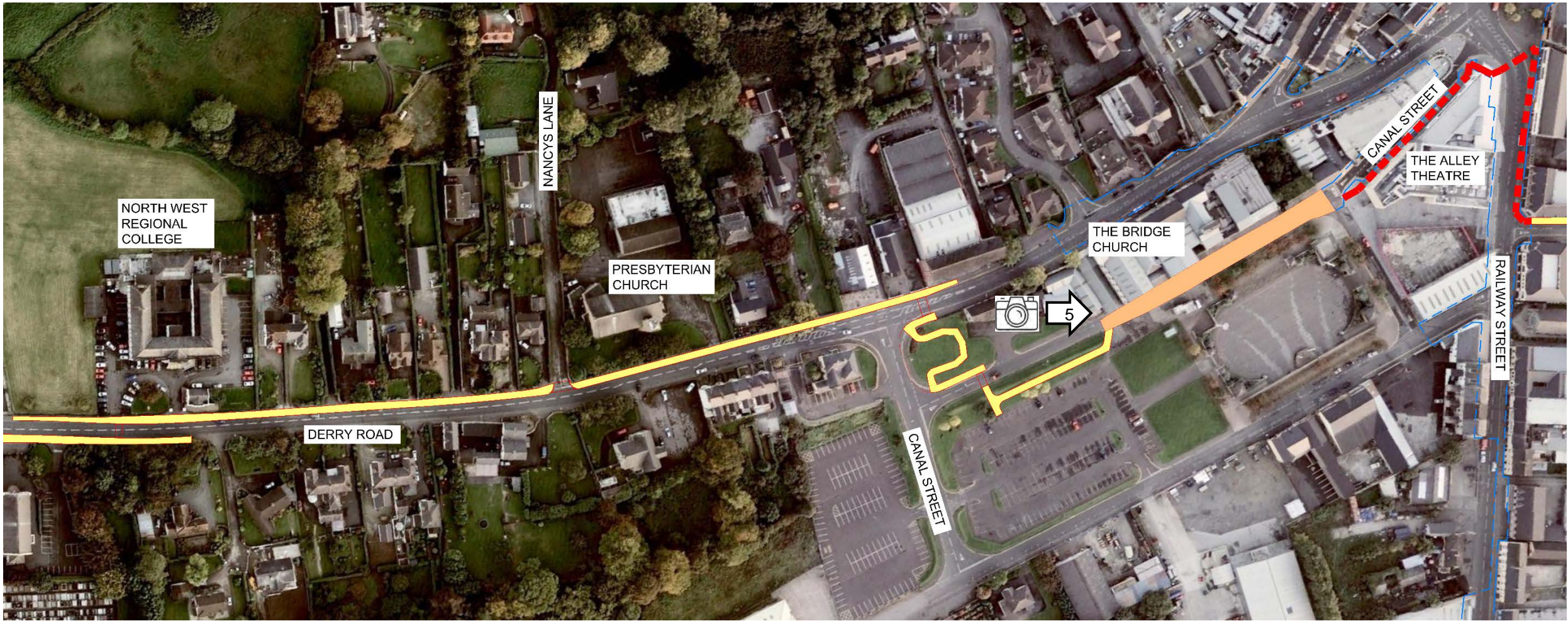




Existing View Derry Road (SPAR)



Proposed Visualisation Derry Road (SPAR)



Legend

- Proposed Greenway Route
- Proposed Buffer / Landscaping
- Shared Road
- Existing Route

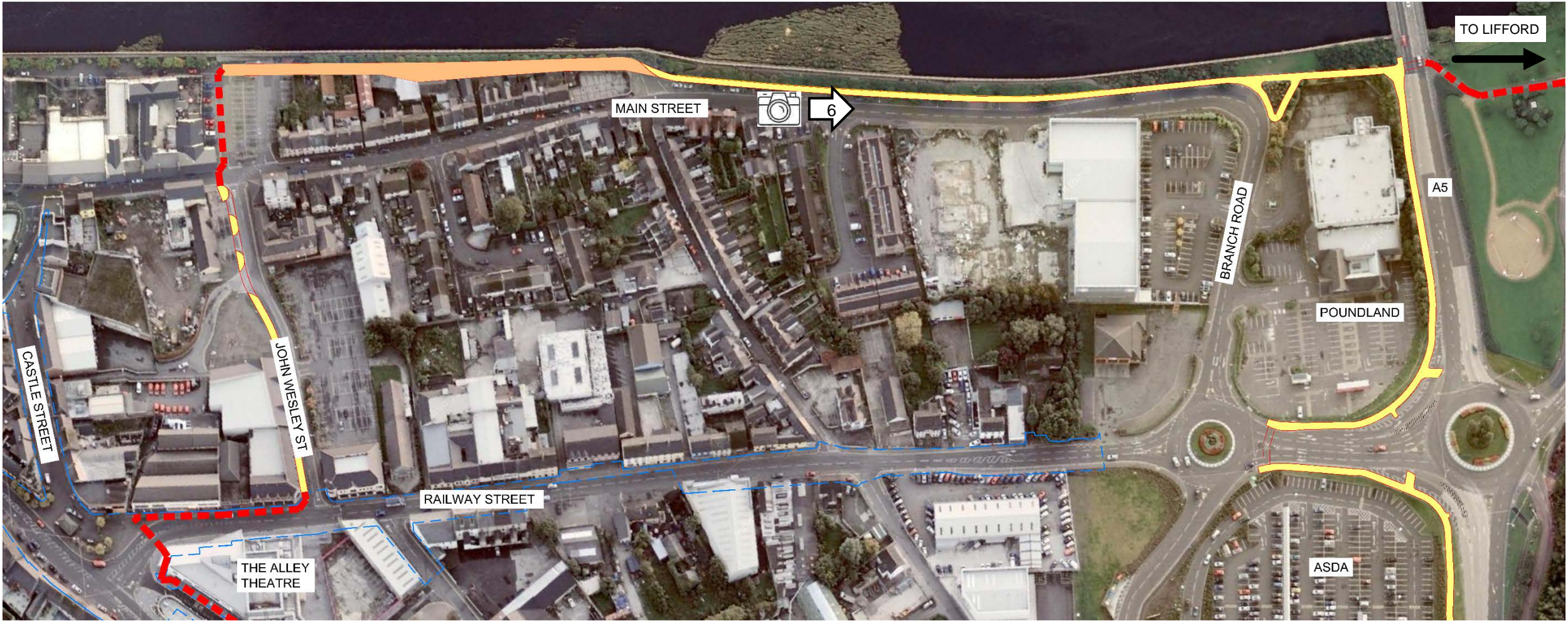
Derry Rd / Canal St



Existing View Canal Street



Proposed Visualisation Canal Street



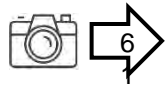
Legend

- Proposed Greenway Route
- Proposed Buffer / Landscaping
- Shared Road
- Existing Route

John Wesley St / Water Wall

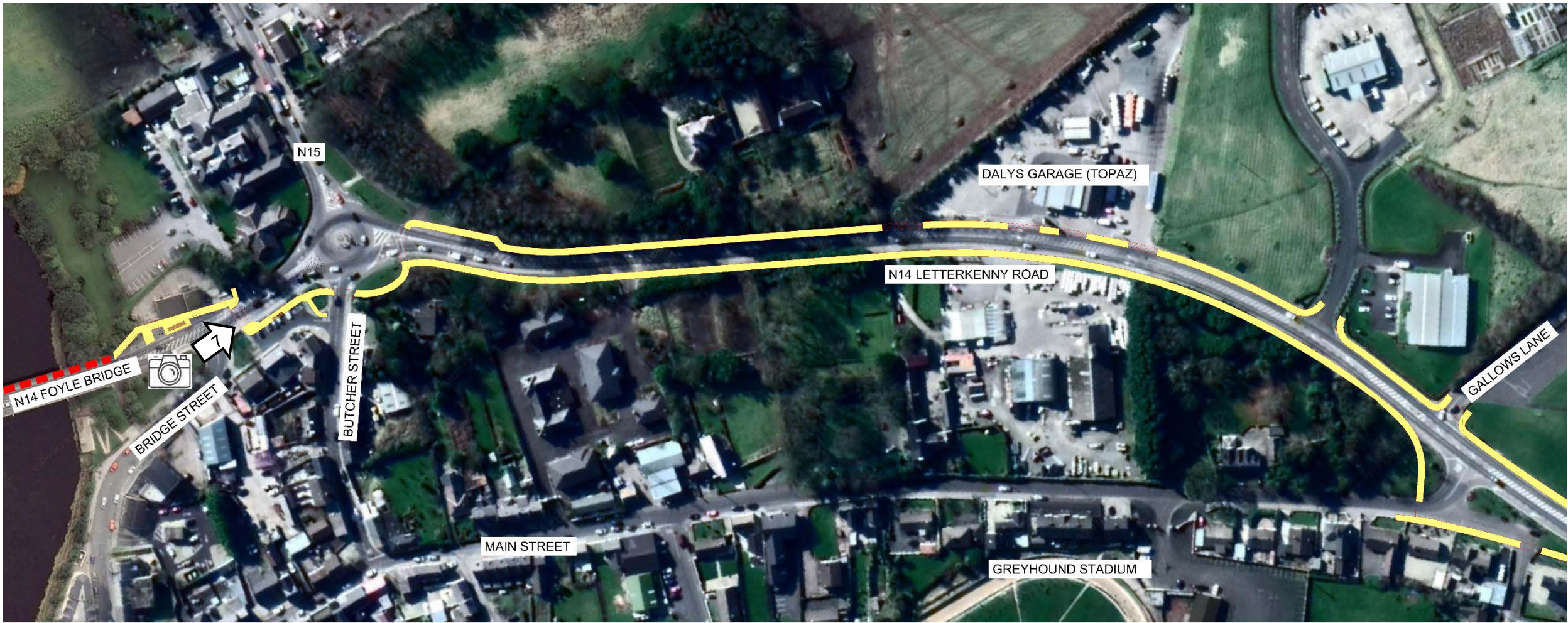






Proposed Visualisation Main St / Water Wall

LIFFORD PROPOSALS



Legend

- Proposed Greenway Route
- Proposed Buffer / Landscaping
- Shared Road
- Existing Route



N14 Letterkenny Rd Bridge to Gallows Ln

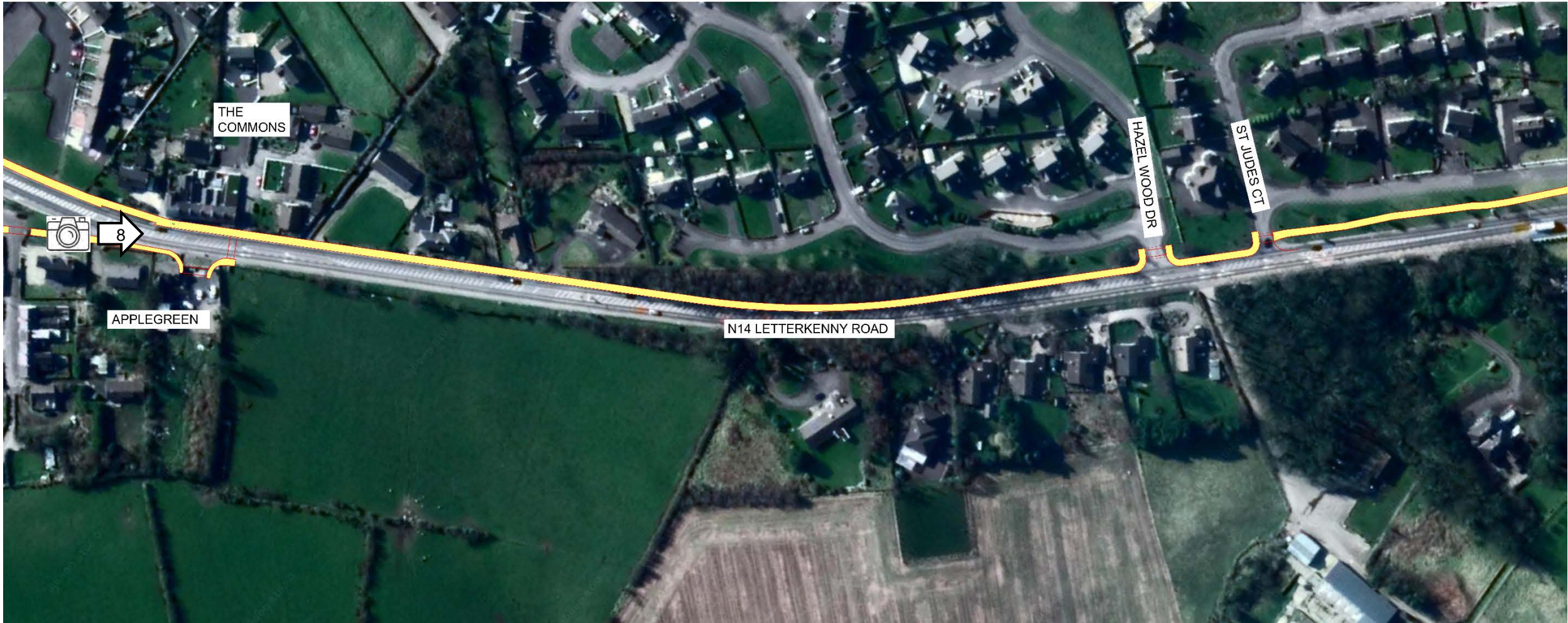




Existing View 3 Coins Roundabout



Proposed Visualisation 3 Coins Roundabout



Legend

- Proposed Greenway Route
- Proposed Buffer / Landscaping
- Shared Road
- Existing Route



N14 Letterkenny Rd The Commons to Murlog



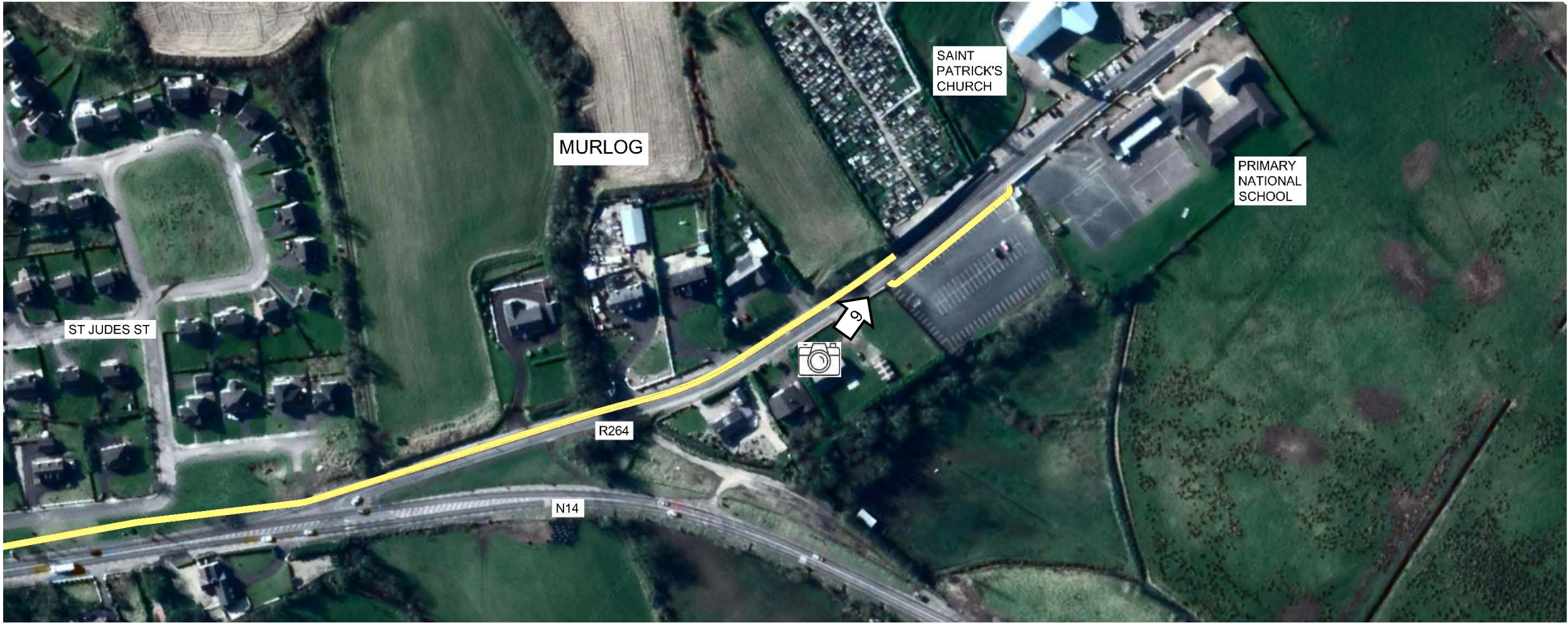


Existing View The Commons





Proposed Visualisation The Commons



Legend

- Proposed Greenway Route
- Proposed Buffer / Landscaping
- Shared Road
- Existing Route



Murlog







Proposed Visualisation Murlog

NORTH WEST 

GREENWAY

NETWORK



Follow us on Twitter and
Facebook: @nwgreenway

www.nwgreenway.com